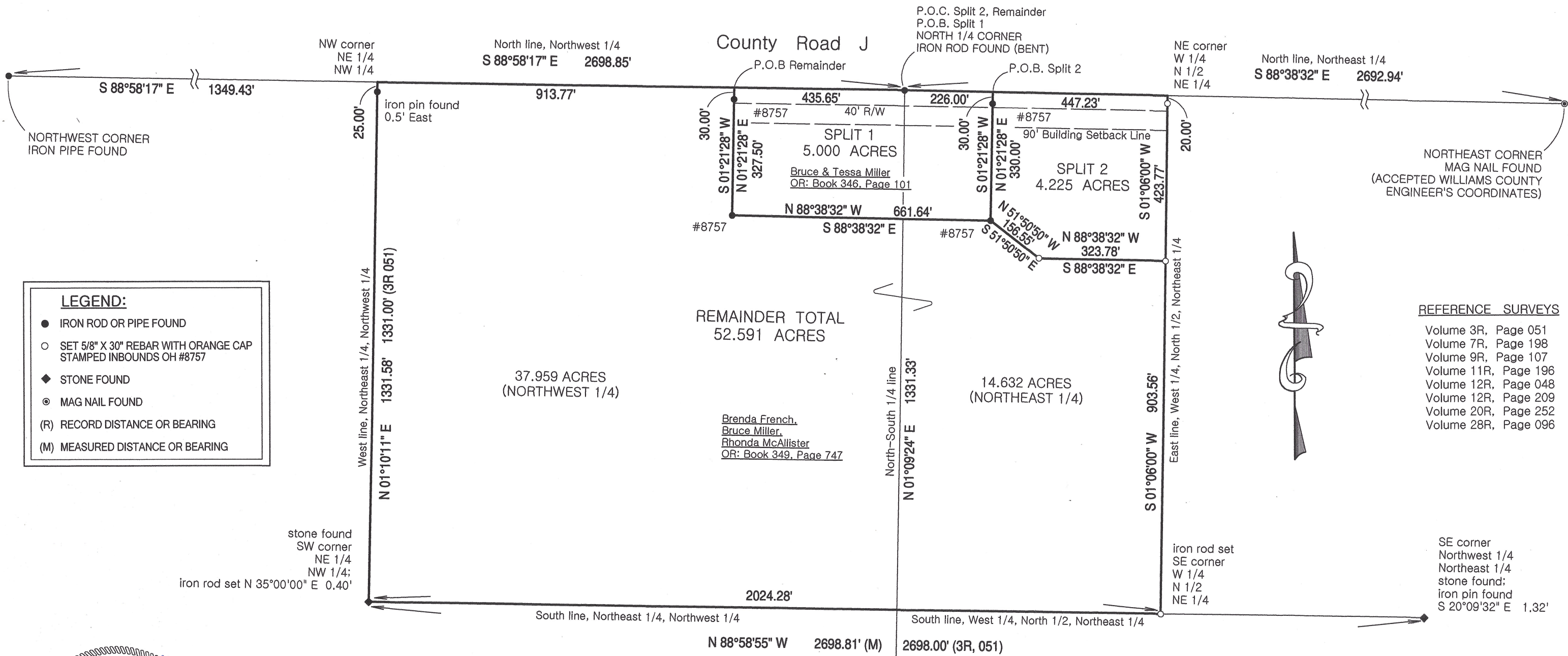
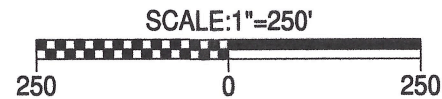


PLAT OF SURVEY

FOR:
BRUCE MILLER


SURVEY OF THE NORTHEAST 1/4, NORTHWEST 1/4 & THE WEST 1/4, NORTH 1/2, NORTHEAST 1/4, SECTION 24, T-7-N, R-2-E
SUPERIOR TOWNSHIP, WILLIAMS COUNTY, OHIO
JUNE 24, 2022 ORDER NO. 220505



LEGEND:

- IRON ROD OR PIPE FOUND
- SET 5/8" X 30" REBAR WITH ORANGE CAP STAMPED INBOUNDS OH #8757
- ◆ STONE FOUND
- ⊙ MAG NAIL FOUND
- (R) RECORD DISTANCE OR BEARING
- (M) MEASURED DISTANCE OR BEARING

- REFERENCE SURVEYS**
- Volume 3R, Page 051
 - Volume 7R, Page 198
 - Volume 9R, Page 107
 - Volume 11R, Page 196
 - Volume 12R, Page 048
 - Volume 12R, Page 209
 - Volume 20R, Page 252
 - Volume 28R, Page 096



I hereby certify that we have surveyed the hereon depicted parcel in the field and have found or set survey markers as shown. This survey was made without benefit of a Title Report and is subject to any additional items which might be disclosed by such a report. The bearings and distances shown are based on the Ohio Coordinate System of 1983, North Zone.
INBOUNDS SURVEYING, LLC

James F. Stevenson
Ohio Registered Surveyor No. 8757
14222 Grass Lake Road
Camden, MI 49232
Office: 419-277-9554
Email: jamie@inbounds.pro

This plat of survey has been received for record by the Williams County Engineer's Office and recorded in Volume 28R of the Survey Records, Page 243.